


OUTFIT MANAGEMENT Newsletter - week 01/21

THIS WEEK'S NEW EDITIONS

Top picks from this week's latest maritime publication releases and important regulatory guidance for each title to help you decide if its requirement for your vessels.

New Editions available for supply from all SIRM ITALIA sites


To order your copy, pls contact: digital.chart@sirmitalia.it
or call us +39 010 588151



UK Chamber of Shipping - Bridge Resource Management Guidance

Recommended for all vessels

Management Guidance is the latest release from the UK Chamber of Shipping. This operational handbook explores what good bridge resource management looks like and details, for all types of vessel, techniques for effective and optimized bridge teams. It equips readers with the principles and practice necessary to avoid single point failures when executing a berth to berth voyage. Commonly encountered issues are highlighted and high level BRM principles illustrate the importance of an effective management strategy.



ITOPF – Handbook 2020/21


ITOPF has just published its Handbook for 2020/21. This contains a wealth of valuable information and guidance for those likely to be involved in spills of oil and chemicals from ships. Updated annually, it features information on ITOPF's technical and information services, oil spill statistics, the fate and effects of marine oil spills, clean-up techniques, and compensation..



UKHO – NP 131 – Admiralty Maritime Data Solutions Catalogue *Recommended for all vessels*

A comprehensive catalogue detailing all available ADMIRALTY Maritime Data Solutions. The catalogue is revised in December every year.

An addendum is supplied with each copy to bring the catalogue up to date with any subsequent changes..




Performance Standards 2020 *Recommended for all vessels*

The new consolidated edition of Performance Standards for Shipborne

Radiocommunications and Navigational Equipment incorporates all amendments adopted up to December 2020 including:

- Bridge alert management
- Revised performance standards and functional requirements for the long-range identification and tracking of ships
- Revised performance standards for enhanced group call (ECG) equipment, and
- Code of Alerts & Indicators, 2009



IATA – Dangerous Goods Regulations

Customers using the most updated regulations experience fewer delays, fines, and lost contracts. Each year, significant changes are done to procedures and regulations, that's why IATA publish a new version of the DGR every year.

Following few changes applied to latest edition

- New or Amended State Variations (Section 2.8.2)
- New or Amended Operator Variations (Section 2.8.4)
 - 3.9.2.5.5 COVID-19 vaccines
 - Appendix B.2- Appendix D.2




ITU – Manual for use by the maritime mobile and maritime mobile-satellite services

The Manual for Use by the Maritime Mobile and Maritime Mobile-Satellite Services is published in accordance with Article 20 (No. 20.14) of the Radio Regulations and results from studies carried out in the ITU-R since 2008. Volume 1 provides descriptive text of the organization and operation of the GMDSS and other maritime operational procedures, while Volume 2 contains the extracts of the regulatory texts associated with maritime operations.

2020 edition now available in CD format, exceptionally without the ITU hologram. Each purchased copy should be registered by the end-user by scanning the QR code on the back cover.

New Editions available to pre-order for supply from SIRM ITALIA

To pre-order your copy, pls contact: digital.chart@sirmitalia.it
or call us +39 010 588151




**IMO 200E IMDG Code 2020 Edition
(Amendment 40-20) – Dec 2020**

Essential for vessels with DG Cargo onboard

The IMDG Code lays down basic principles: detailed recommendations for individual substances, materials and articles, and a number of recommendations for good operational practice, including advice on terminology, packing, labelling, stowage, segregation and handling, and emergency response action.

Every two years the IMDG Code 2-volume publication is updated and amended. The 40th Amendment (2020) of the IMDG Code will come into force on 1 January 2022 for two years and may be applied voluntarily from 1 January 2021.



IMO 210E IMDG Code Supplements – Jan 2021

Essential for vessels with DG Cargo onboard

The International Maritime Dangerous Goods Code relates to the safe carriage of dangerous goods by sea, but does not include all details of procedures for packing of dangerous goods or actions to take in the event of an emergency or accident involving personnel who handle goods at sea. These aspects are covered by the publications that are associated with the IMDG Code, included in this Supplement.


The Supplement also includes texts of the Medical First Aid Guide, descriptions of the reporting procedures for incidents involving dangerous goods, harmful substances and/or marine pollutants, the IMO/ILO/UNECE Guidelines for packing of cargo transport units, the International Code for the Safe Carriage of Packaged Irradiated Nuclear Fuel, Plutonium and High-Level Radioactive Wastes on board Ships and other appropriate Assembly resolutions, resolutions and circulars of the Maritime Safety Committee and circulars of the Facilitation Committee and of the Sub-Committee on Dangerous Goods, Solid Cargoes and Containers.



IMO Poster – IMDG Code Labels, Marks & Signs

Recommended for vessels carrying IMDG

This updated full-colour wall chart now illustrates the labels, marks and signs required under SOLAS and detailed in the IMDG Code.




WITH 104 – ICS Tanker Safety Guide (Chemicals), 5th Edition – Jan 2021

The ICS Tanker Safety Guide (Chemicals) is the standard reference work for chemical tankers.

Now in its fifth edition, the Guide provides chemical tanker operators and crew with up-to-date best practice guidance for safe and pollution-free operations on chemical tankers and oil tankers carrying chemical cargoes in accordance with MARPOL Annex II.

The fifth edition contains valuable new guidance on key safety issues and operations, is fully aligned with ISGOTT: International Safety Guide for Oil Tankers and Terminals, Sixth Edition and provides new and improved ship/shore safety checklists. It should be carried on all chemical tankers and should be readily accessible by anyone involved in the carriage of chemicals on ships, including ship operators, cargo interests, training institutes and terminal operators.




A Guide for Correct Entries in the ORB Part I - Machinery Space Operations

This guide is designed to help ship operators correctly fill out the Oil Record Book Part I (ORB). The fourth edition has been updated to incorporate several regulatory and legislative amendments, including revisions to MARPOL 73/78.

This fourth edition of Part I of the ORB contains:

- a) instructions and interpretations on how to properly record all related operations as per MARPOL 73/78, Annex I, Regulation 17
- b) a list of operations to be recorded;
- c) frequently found failures or mistakes;
- d) detailed examples for all related operations



A Guide for Correct Entries in the ORB Part II - Cargo/Ballast Operations

This guide is designed to provide simple and clear advice for the proper and consistent completion of the Oil Record Book (Part II – Cargo/Ballast Operations) for oil tankers, as stipulated by Regulation 36 and Appendix III of Annex I of MARPOL 73/78.

The Guide consists of the following:

- General requirements and instructions for making entries in the ORB Part II, as set out in Section 3;
- List of items to be recorded in the ORB Part II, as set out in Section 4; and
- Detailed model examples of the ORB Part II entries for commonly used cargo/ballast operations, as set out in Section 5.
 - Frequently Asked Questions (FAQ) and answers on items that either bring further clarification to examples provided in the Guide, or bring clarification on a few situations where INTERTANKO could provide an opinion but refrains from providing a guidance.




BIMCO's Holiday Calendar 2021

The 2021 BIMCO Holiday Calendar has received a significant overhaul and now offers even better coverage, reliability and transparency. The most trusted and unbiased source for holidays and working hours in the shipping industry now works as an even better tool for planning, voyages, negotiating charter parties and avoiding disputes with counter parts.

The most significant improvements are:

- Increased focus on local and regional holidays.
- Now excluding conditional and labour agreement holiday and offering significantly improved verification of entries supported by local, legal documentation to ensure solid reliability.
- Using a format that reflects holiday legislation at national, regional and municipality level.



SIGTTO - LNG Shipping Suggested Competency Standards

This document is written at a level suitable for organizations involved in training officers for LNG cargo operations. The high-level nature of the content is directed at a reader who is technically qualified and experienced in the subject of training and LNG operations.

These suggested standards are useful for all types of LNG carriers, regardless of size. They are relevant to any officer that is involved in the entire LNG cargo cycle operation, including the role of cargo engineer.

It is the responsibility of the owner to decide the appropriate level and type of training required, as part of a formal competence management system. Additional training, not covered by this document, may be required for specific operations or equipment.

OUTFIT MANAGEMENT UPDATE

Forthcoming New Charts/New Edition Charts to be Published in Week 01/21

Chart Title	Chart Title	NE/NC	Date
2407	International Chart Series, Greece - West Coast, Kérkyra Harbour and Approaches	NE	31.12.2020
2540	Scotland -West Coast, Loch Alsh and Approaches	NE	31.12.2020
2657	China - Bo Hai, Caofeidian	NE	31.12.2020
2668	China - Bo Hai, Caofeidian Gangqu, Basin No 3	NE	31.12.2020
3993	China - South Coast, Gulf of Tonkin, Qinzhou Gang	NE	31.12.2020
4936	Canada, British Columbia/Colombie-Britannique, Chatham Sound, Approaches to/Approches à Prince Rupert Harbour	NE	31.12.2020

Chart Title	Chart Title	NE/NC	Date
PNG389	Papua New Guinea - North Coast, Kairiru Island to Vanimo Harbour	NE	07.01.2021
127	Korea and Japan, Korea Strait	NE	07.01.2021
2075	International Chart Series, Baltic Sea, Hiiumaa to Saaristomeri	NE	07.01.2021
2122	Mediterranean Sea, Bizerte to Capo San Marco	NE	07.01.2021
2123	Sicilia - South Coast, Capo Granitola to Capo Passero	NE	07.01.2021
2241	Baltic Sea, Entrance to the Gulf of Finland	NE	07.01.2021
3818	International Chart Series, Baltic Sea - Gulf of Finland, Approaches to Helsinki	NE	07.01.2021
3819	International Chart Series, Baltic Sea - Gulf of Finland, Approaches to Porkkala and Kantvik	NE	07.01.2021
4248	Chile, Ports in Bahia Concepcion	NE	07.01.2021
5524	Mariners' Routeing Guide, Singapore Strait, Western Part	NE	07.01.2021
5527	Mariners' Routeing Guide, Singapore Strait, Eastern Part	NE	07.01.2021

Forthcoming Charts to be Withdrawn in Week 01/21

Chart Number	Chart Title	Replacement Chart Number
2407	International Chart Series, Greece - West Coast, Kérkyra Harbour and Approaches	2407
2540	Scotland -West Coast, Loch Alsh and Approaches	2540
2657	China - Bo Hai, Caofeidian	2657
2668	China - Bo Hai, Caofeidian Gangqu, Basin No 3	2668
3993	China - South Coast, Gulf of Tonkin, Qinzhou Gang	3993
4936	Canada, British Columbia/Colombie-Britannique, Chatham Sound, Approaches to/Approches à Prince Rupert Harbour	4936

Chart Number	Chart Title	Replacement Chart Number
127	Korea and Japan, Korea Strait	127
2075	International Chart Series, Baltic Sea, Hiiumaa to Saaristomeri	2075
2122	Mediterranean Sea, Bizerte to Capo San Marco	2122
2123	Sicilia - South Coast, Capo Granitola to Capo Passero	2123
2241	Baltic Sea, Entrance to the Gulf of Finland	2241
3818	International Chart Series, Baltic Sea - Gulf of Finland, Approaches to Helsinki	3818
3819	International Chart Series, Baltic Sea - Gulf of Finland, Approaches to Porkkala and Kantvik	3819
4248	Chile, Ports in Bahia Concepcion	4248
5524	Mariners' Routeing Guide, Singapore Strait, Western Part	5524
5527	Mariners' Routeing Guide, Singapore Strait, Eastern Part	5527
AUS389	Papua New Guinea, North Coast, Kairiru Island to Vanimo Harbour	PNG389

New Edition Admiralty Publications to be published in Week 01/21

NP No.	Title	Date	Remarks
NP81	ADMIRALTY List of Lights and Fog Signals Volume H. (1st edition) 2020 Northern and Eastern Coasts of Canada Including River Saint Lawrence and Saint Lawrence Seaway. ISBN Number: 978-0-70-772-4232	31/12/2020	Updated to Week 47/20 (04/11/20). First updates in week 53/20. Volume H 2019/20 is cancelled

NP No.	Title	Date	Remarks
NP36 & e-NP36	ADMIRALTY Sailing Directions. Indonesia Pilot Volume 1 (11th Edition) 2021. ISBN Number: 978-0-70-774-5831	07/01/2021	Updated to Week 41/20 (08/10/20) First updates in NM week 01/21 This edition supersedes NP36 (10th Edition, 2019) which is cancelled