

## OUTFIT MANAGEMENT Newsletter - week 41

### Impact from the Coronavirus/COVID-19 Pandemic (see also Appendix A)

**UKHO:** Due to the safety implications as a result of ongoing effects of COVID-19 on distribution infrastructure around the world, we have taken the decision to delay the publication of any non-essential ADMIRALTY Nautical Publications until further notice.

In response to the current issues created by the Coronavirus/COVID-19 pandemic, the UKHO has advised that it is being notified of impacts to the availability of Foreign Government Hydrographic Office products and services, which in turn will impact their own products.

This notification highlights information from France and the Philippines, we will provide further updates as we learn more.

#### France

The French Hydrographic Office (SHOM) has advised that with effect from Wednesday 18 March, until further notice, no updates – including Notices To Mariner, SNC New Editions and ENC updates will be made to their products. This is in response to the current issues created by the Coronavirus/COVID-19 pandemic.

NAVAREA warnings will be used by France to issue the most critical navigational information.

As the respective ADMIRALTY services use French data to be kept up to date, UKHO's own products which are reliant on that data from France will likewise be affected and will not receive updates.

**Caution is advised when navigating using these products.**

#### Philippines

The Philippines Hydrographic Office has advised;

Due to the recent Government imposition of the Enhanced Community Quarantine for the whole island of Luzon, the NAMRIA - Hydrography Branch will stop its regular activities until further notice.


Navigational Warnings and monthly Notices to Mariners will still be promulgated in order to ensure safety of navigation.

## THIS WEEK'S NEW EDITIONS

Top picks from this week's latest maritime publication releases and important regulatory guidance for each title to help you decide if its requirement for your vessels.

### New Editions available for supply from all SIRM ITALIA sites

To order your copy, pls contact: [digital.chart@sirmitalia.it](mailto:digital.chart@sirmitalia.it)  
or call us +39 010 588151




### NP 042C - Admiralty Sailing Directions: Japan Pilot Volume 4, 6th Edition (2020) – Oct 2020

Nansei Shoto; east, west and north-west  
coasts of Kyushu, and Tsushima.

Often referred to as Pilots, Sailing Directions are designed for use by the merchant mariner on all classes of ocean-going vessels with essential information on all aspects of navigation. Sailing Directions are complementary to ADMIRALTY Standard Nautical Charts and provide worldwide coverage in 74 volumes.

In addition to paper format, each volume of ADMIRALTY Sailing Directions is available as an ADMIRALTY e-Nautical Publication (AENP). AENPs bring improved efficiency, accuracy and access to information bridge crews need through electronic NM updates and simple search functionality.




### NP 049 - Admiralty Sailing Directions: Mediterranean Pilot, Volume 5, 15th Edition (2020) – Oct 2020

Covers the coasts of Libya, Egypt, Israel, Lebanon and Syria, the South coasts of the Greek Islands from Kríti (Kriti) to Ródos (Rodos) and Turkey with the island of Cyprus

Often referred to as Pilots, Sailing Directions are designed for use by the merchant mariner on all classes of ocean-going vessels with essential information on all aspects of navigation. Sailing Directions are complementary to ADMIRALTY Standard Nautical Charts and provide worldwide coverage in 74 volumes.

In addition to paper format, each volume of ADMIRALTY Sailing Directions is available as an ADMIRALTY e-Nautical Publication (AENP). AENPs bring improved efficiency, accuracy and access to information bridge crews need through electronic NM updates and simple search functionality.




## NP 078 – Admiralty List of Lights & Fog Signals (ALL) Volume E: West Mediterranean, 1st Edition (2020) – Oct 2020

### West Mediterranean

Each publication also gives the characteristics of lights and fog signals, together with the equivalent foreign language light descriptions. Tables can be used to calculate the geographical and luminous ranges of lights. Details for all lights listed include the international number, location and/or name, geographical co-ordinates, characteristics and intensity, elevation in metres, range in sea miles and description of structure.

In addition to paper format, ADMIRALTY List of Lights & Fog Signals is available as an ADMIRALTY Digital Publication (ADP). ADPs bring improved efficiency, accuracy and access to information bridge crews need through electronic NM updates and simple search functionality.




**NP 086 – Admiralty List of Lights and Fog Signals (ALL) Volume N: East Mediterranean and Black Seas, 1st Edition (2020) – Oct 2020**

East Mediterranean and Black Seas.

Each publication also gives the characteristics of lights and fog signals, together with the equivalent foreign language light descriptions. Tables can be used to calculate the geographical and luminous ranges of lights. Details for all lights listed include the international number, location and/or name, geographical co-ordinates, characteristics and intensity, elevation in metres, range in sea miles and description of structure.

In addition to paper format, ADMIRALTY List of Lights & Fog Signals is available as an ADMIRALTY Digital Publication (ADP). ADPs bring improved efficiency, accuracy and access to information bridge crews need through electronic NM updates and simple search functionality




## NP 206-21 – Admiralty Tide Tables (ATT) Volume 6: North Pacific Ocean (Including Tidal Stream Tables), (2021 Edition) – Oct 2020

This is the six of six parts of the British Admiralty Tide Tables. It covers the North Pacific Ocean including Tidal Stream Tables.

Admiralty Tide Tables detail the times and heights of high and low waters for over 230 standard and 6000 secondary ports in the UK and Ireland, Europe, the Indian Ocean, South China Sea and Pacific Ocean for each day of the year. The tables outline methods of prediction, the effect of meteorological conditions on tides and provide additional information on exceptional tidal factors in each area.

In addition to paper format, ADMIRALTY Tide Tables is available as an ADMIRALTY Digital Publication (ADP). ADPs bring improved efficiency, accuracy and access to information bridge crews need through electronic NM updates and simple search functionality.



**NP 286 (4) – Admiralty List of Radio Signals: Pilot Services, Vessel Traffic Services and Port Operations (ALRS) Volume 6, Part 4 – Indian sub-continent, South East Asia and Australasia, 1st Edition (2020) – Oct 2020**


This is the fourth of six parts of the British Admiralty Tide Tables. It covers the Indian sub-continent, South East Asia and Australasia including Tidal Stream Tables.

Admiralty Tide Tables detail the times and heights of high and low waters for over 230 standard and 6000 secondary ports in the UK and Ireland, Europe, the Indian Ocean, South China Sea and Pacific Ocean for each day of the year. The tables outline methods of prediction, the effect of meteorological conditions on tides and provide additional information on exceptional tidal factors in each area.

In addition to paper format, ADMIRALTY Tide Tables is available as an ADMIRALTY Digital Publication (ADP). ADPs bring improved efficiency, accuracy and access to information bridge crews need through electronic NM updates and simple search functionality.

**New Editions available to pre-order for supply from SIRM ITALIA**

To pre-order your copy, pls contact: [digital.chart@sirmitalia.it](mailto:digital.chart@sirmitalia.it)  
or call us +39 010 588151




**WITH 104 – ICS Tanker Safety Guide  
(Chemicals), 5th Edition – Jan 2021**

The ICS Tanker Safety Guide (Chemicals) is the standard reference work for chemical tankers. Now in its fifth edition, the Guide provides chemical tanker operators and crew with up-to-date best practice guidance for safe and pollution-free operations on chemical tankers and oil tankers carrying chemical cargoes in accordance with MARPOL Annex II.

The fifth edition contains valuable new guidance on key safety issues and operations, is fully aligned with ISGOTT: International Safety Guide for Oil Tankers and Terminals, Sixth Edition and provides new and improved ship/shore safety checklists. It should be carried on all chemical tankers and should be readily accessible by anyone involved in the carriage of chemicals on ships, including ship operators, cargo interests, training institutes and terminal operators.






**WITH 005 – Peril at Sea and Salvage (A Guide for Masters) – 6th Ed – Oct 2020**

*Recommended for all vessels.*

A standard reference for Masters for forty years, this new edition of **Peril at Sea and Salvage: A Guide for Masters** reflects major changes that have taken place in the shipping industry since the last edition was published.

It outlines the actions a Master should take when confronted with an emergency: from the initial assessment and immediate actions, through to towage or salvage arrangements, as may be necessary.

This sixth edition supersedes the ICS/OCIMF joint publication **Peril at Sea and Salvage: A Guide to Masters, Fifth Edition (1998)**, which is now withdrawn from sale.



**WITH 644 – Cyber Security Workbook for On Board Ship Use – 2nd Ed 2021 – Oct 2020**

This workbook is a practical, straightforward and easy to understand guide to support the Master and the ship's crew with cyber security risk management.

Now in its second edition, the workbook provides detailed guidance on all aspects of cyber security protection, defence and response (including brand new sections on remote access, intrusion detection systems and engine department considerations). It is an essential tool in helping to ensure that

cyber risks are appropriately addressed in onboard safety management systems (as required by IMO Resolution MSC.428(98)). It will also benefit shipowners, ship managers, ports and their IT departments.



### LBR 501 – Liberian Combined Publication Folder RLM 300/ RLM 300 CD – Aug 2020

The 2020 edition of the full and updated RLM 300 contains the latest version of the Combined Publications Folder (CPF) RLM 300 now in digital format, including updates/ revisions and new Marine Notices through Jul 2020

CPL/RLM 300 or CPL RLM 300 CD is required to be carried onboard each vessel in accordance with Liberian Maritime Regulation 1.13(3). The eRLM 300 CD meets the requirement for maintain the Laws and Regulations aboard Liberian flagged vessels.



### WITH 104 – ICS Tanker Safety Guide (Chemicals), 5th Edition, Oct 2020

It is strongly recommended that a copy of the fifth edition is carried on board every tanker engaged in the carriage of chemical cargoes, and that copies are also held within shipping company technical departments.

## OUTFIT MANAGEMENT UPDATE

Forthcoming New Charts/New Edition Charts to be Published in Week 41

Chart Title	Chart Title	NE/NC	Date
IN472	International Chart Series, Bay of Bengal and Andaman Sea, India - Andaman and Nicobar Islands, Nicobar Islands	NE	08.10.2020
IN473	International Chart Series, Bay of Bengal and Andaman Sea, India - Andaman Islands, Andaman Islands	NE	08.10.2020
235	Davis Strait and South East part of Baffin Bay	NE	08.10.2020
1603	China - Chang Jiang, Inner Approaches to Shanghai	NE	08.10.2020
1604	China - Chang Jiang, Baoshan to Changshu Port	NE	08.10.2020
1606	England - East Coast, Thames Estuary, Fisherman's Gat to Princes Channel	NE	08.10.2020
1607	International Chart Series, England - East Coast, Thames Estuary, Southern Part	NE	08.10.2020
1609	England - East Coast, Thames Estuary, Knock John Channel to Sea Reach	NE	08.10.2020
2044	International Chart Series, England - South Coast, Shoreham Harbour and Approaches	NE	08.10.2020
3658	Taiwan - North Coast, Chiu-Kang P'o-Ti to Kuei-Shan Tao	NE	08.10.2020
4033	Port of Singapore, Tuas Bay, West Jurong Channel and Pesek Basin	NE	08.10.2020
4100	International Chart Series, Norwegian Sea, Norway to Jan Mayen	NE	08.10.2020
4113	International Chart Series, Greenland and Norwegian Sea	NE	08.10.2020
4114	North Atlantic Ocean, Arquipélago dos Açores to Flemish Cap	NE	08.10.2020
4203	International Chart Series, South Atlantic Ocean, Ascension Island and Luanda to Walvis Bay	NE	08.10.2020
4209	International Chart Series, Atlantic Ocean, Freetown to Luanda	NE	08.10.2020
4301	International Chart Series, Mediterranean Sea, Western Part	NE	08.10.2020

Forthcoming Charts to be Withdrawn in Week 41

11

SIRM ITALIA provides 24/7 service to keep your fleet moving.

To reach us at any time email us at [digital.chart@sirmitalia.it](mailto:digital.chart@sirmitalia.it) - [www.sirmitalia.it](http://www.sirmitalia.it)

Chart Number	Chart Title	Replacement Chart Number
235	Davis Strait and South East Part of Baffin Bay	235
825	Bay of Bengal, Andaman Islands	IN473
840	Bay of Bengal, Andaman and Nicobar Islands, Little Andaman to Great Nicobar	IN472
1603	China - Chang Jiang, Inner Approaches to Shanghai	1603
1604	China - Chang Jiang, Baoshan to Changshu Port	1604
1606	England - East Coast, Thames Estuary Fisherman's Gat to Princes Channel	1606
1607	International Chart Series, England - East Coast, Thames Estuary Southern Part	1607
1609	England - East Coast, Thames Estuary Knock John Channel to Sea Reach	1609
2044	International Chart Series, England - South Coast, Shoreham Harbour and Approaches	2044
3658	Taiwan - North Coast, Chiu-Kang P'o-Ti to Kuei-Shan Tao	3658
4033	Port of Singapore, Tuas Bay, West Jurong Channel and Pesek Basin	4033
4100	International Chart Series, Norwegian Sea, Norway to Jan Mayen	4100
4113	International Chart Series, Greenland and Norwegian Seas	4113
4114	North Atlantic Ocean, Arquipélago dos Açores to Flemish Cap	4114
4203	International Chart Series, South Atlantic Ocean, Ascension Island and Luanda to Walvis Bay	4203
4209	International Chart Series, Atlantic Ocean, Freetown to Luanda	4209
4301	International Chart Series, Mediterranean Sea, Western Part	4301
AUS208	Australia - East Coast, New South Wales, Newcastle	Withdrawn
8013	Port Approach Guide, Rio de Janeiro	Withdrawn
8014	Port Approach Guide, Porto de Santos	Withdrawn
8033	Port Approach Guide, Paranaguá and Antonina	Withdrawn
8036	Port Approach Guide, Porto de Vitória and Porto de Tubarão	Withdrawn
8048	Port Approach Guide, Salvador and Associated Terminals	Withdrawn
8049	Port Approach Guide, Rio Grande, Porto Alegre and Terminal Santa Clara	Withdrawn
8129	Port Approach Guide, Porto de Itaquí and Terminal da Alumar	Withdrawn
8223	Port Approach Guide, São Francisco do Sul	Withdrawn
8261	Port Approach Guide, Açú	Withdrawn

**New Edition Admiralty Publications to be published in Week 41**

<b>NP No.</b>	<b>Title</b>	<b>Date</b>	<b>Remarks</b>
NP42C e-NP42C	ADMIRALTY Sailing Directions Japan Pilot Volume 4 Sixth edition 2020.  ISBN 978-0-70-774-5794	08/10/2020	Updated to Week 28/20 (09/07/20) First updates in NM week 41/20. This edition supersedes NP42C (Fifth Edition 2015) which is cancelled.
NP78	ADMIRALTY List of Lights and Fog Signals Volume E First Edition 2020 West Mediterranean.  ISBN: 978-0-70-772-4171	08/10/2020	Updated to Week 36/20 (19/08/2020). First Updates in NM Week 41/20. Volume E 2019/20 is cancelled.
NP206-21	ADMIRALTY Tide Tables, Volume 6, North Pacific Ocean (Including Tidal Stream Tables) 2021 Edition  ISBN Number: 978-0-70-772- 2344	08/10/2020	New Edition for 2021
NP286(4)	ADMIRALTY List of Radio Signals. Pilot Services, Vessel Traffic Services and Port Operations. Indian sub- continent, South East Asia and Australasia. First Edition 2020.  ISBN Number: 978-0-70 774- 4988	08/10/2020	Updated to Week 34/20 (20/08/20). First updates in week 41/20. The 2019/20 Edition of NP286(4) is cancelled.