

OUTFIT MANAGEMENT Newsletter - week 21

Impact from the Coronavirus/COVID-19 Pandemic (see also Appendix A)

UKHO: Due to the safety implications as a result of ongoing effects of COVID-19 on distribution infrastructure around the world, we have taken the decision to delay the publication of any non-essential ADMIRALTY Nautical Publications until further notice.

In response to the current issues created by the Coronavirus/COVID-19 pandemic, the UKHO has advised that it is being notified of impacts to the availability of Foreign Government Hydrographic Office products and services, which in turn will impact their own products.

This notification highlights information from France and the Philippines, we will provide further updates as we learn more.

France

The French Hydrographic Office (SHOM) has advised that with effect from Wednesday 18 March, until further notice, no updates – including Notices To Mariner, SNC New Editions and ENC updates will be made to their products. This is in response to the current issues created by the Coronavirus/COVID-19 pandemic.

NAVAREA warnings will be used by France to issue the most critical navigational information.

As the respective ADMIRALTY services use French data to be kept up to date, UKHO's own products which are reliant on that data from France will likewise be affected and will not receive updates.

Caution is advised when navigating using these products.

Philippines

The Philippines Hydrographic Office has advised;

Due to the recent Government imposition of the Enhanced Community Quarantine for the whole island of Luzon, the NAMRIA - Hydrography Branch will stop its regular activities until further notice.

Navigational Warnings and monthly Notices to Mariners will still be promulgated in order to ensure safety of navigation.

IMO: Due to the ongoing Coronavirus (COVID-19) Emergency, IMO Publishing is currently only able to provide customers with digital products.

SIRM ITALIA provides 24/7 service to keep your fleet moving.


To reach us at any time email us at digital.chart@sirmitalia.it - www.sirmitalia.it

THIS WEEK'S NEW EDITIONS

Top picks from this week's latest maritime publication releases and important regulatory guidance for each title to help you decide if its requirement for your vessels.

New Editions available for supply from all SIRM ITALIA sites

To order your copy, pls contact: digital.chart@sirmitalia.it
or call us +39 010 588151



Safety & Health at Sea; A Practical Manual for Seafarers (WITH 227)

Recommended requirement for all vessels

Safety and Health at Sea is a manual designed to help ships' Masters, safety supervisors and officers to create a safe and healthy working and living environment for ships' crews.

The manual is for reference, but its contents should be used selectively for advice and guidance on particular aspects of safety and health.


It describes how to implement the procedures, such as risk assessment and safety inspections, that can prevent accidents. Guidance on how to maintain high levels of health and hygiene on board is provided and checklists will help seafarers focus on the hazards of particular operations on their ships. Finally, there is discussion of the human factor in accident prevention and how understanding it can be used to create a strong and resilient safety culture on board.



Procedures for Port State Control 2019, 2020 edition (IMO 650-EB)

Recommended requirement for all vessels


This electronic publication provides guidance to port State control officers (PSCOs) on the conduct of inspections of foreign ships, in order to promote consistency in the way inspections are carried out worldwide, and to harmonize the criteria for deciding on deficiencies found on board relating to the ship, its equipment or its crew, as well as the application of procedures.



Instruments Relevant to Port State Control 2019, 2020 edition (IMO 675E-EB)

Recommended requirement for all vessels

This electronic publication is intended as an accompaniment to the Procedures for port State control, 2019. It provides the full texts of all the instruments featured in the aforementioned publication's List of instruments relevant to port State control procedures (appendix 19). It has been compiled to give access to all the listed instruments, adopted/approved between 1993 and 2019, relevant to port state control inspections under IMO conventions, in an easy to-use and portable format. It will be invaluable to port State control officers, Administrations and all other parties involved in the conduct of port state inspections.




Nautical Almanac 2021 (NP 314-21)

Recommended requirement for all vessels

The Nautical Almanac contains astronomical information to support bridge crews in routine and emergency celestial navigation, as well as the calculation of daylight hours and mandatory gyro checks. The Nautical Almanac includes:

- Tabulations of the Sun, Moon, navigational planets and stars to help determine positions at sea when using a sextant
- Times of sunrise, sunset, twilights, moonrise and moonset, phases of the Moon and eclipses of the Sun and Moon to help bridge crews plan observations
- Interpolation and altitude correction tables, pole star tables and diagrams, and notes for the identification of stars and planets
- Information on standard times for countries around the world
- A concise set of sight reduction tables and sight reduction forms



The Mariners Handbook – 2020 edition (NP 100)


Recommended requirement for all vessels

This handbook contains clear guidance to help mariners improve their understanding of maritime navigation, sea and ice conditions, meteorology and regulations. This publication is used by many leading maritime training academies and organisations.

- Guidance to assist mariners in navigational training and active bridge procedures.
- Simple tabular layouts to help users quickly locate essential information.
- ADMIRALTY QR codes for quick access to a list of all NtMs that affect the publication


New Editions available to pre-order for supply from SIRM ITALIA

To pre-order your copy, pls contact: digital.chart@sirmitalia.it
or call us +39 010 588151



Engine Room Procedures Guide (OTH 1180)
Recommended requirement for merchant ships

The new *Engine Room Procedures Guide* from the International Chamber of Shipping (ICS) provides authoritative and comprehensive guidance on engine room procedures, to ensure that ships' engine rooms are operated and managed safely while protecting the environment. Modelled on the globally recognised ICS *Bridge Procedures Guide*, the advice in this important new publication is relevant for all types of merchant ship and will be an invaluable tool for Chief Engineers and other members of the engineering team, as well as shipping companies and training institutions. It is an essential reference tool which reinforces established best practice throughout the global industry.



Double Hull Oil Tankers;/ G/Lines for Surveys, Assessment & Repair of Hull Structures – 2nd edition 2020 (WITH 265)
Recommended requirement for tanker operators

This manual (REC. 96) gives guidelines for a double hull oil tanker which is constructed primarily for the carriage of oil in bulk. It includes a review of survey preparation guidelines. This book illustrates examples of structural

deterioration and damage, and highlights what to look for, possible cause and recommended repair methods.



Passage Planning Guide: Panama Canal and Approaches (PPG Panama, 2020 edition) (WITH 647)

Recommended requirement for all vessels

This brand new passage planning guide is an expert resource for navigating the Panama Canal. Written in consultation with the Panama Canal Authority (ACP), it includes A2-sized chartlets of the entire canal and essential information on every aspect of using both the Panamax and the Neopanamax locks.

OUTFIT MANAGEMENT UPDATE

Forthcoming New Charts/New Edition Charts to be Published in Week 21

Chart Title	Chart Title	NE/NC	Date
909	Indonesia, Sumatera and Jawa, Selat Sunda	NC	21.05.2020
1391	International Chart Series, Ghana, Port of Tema	NC	21.05.2020
3484	International Chart Series, Indonesia, Philippine Islands and Adjacent Seas, Mindoro Strait to Molucca Sea	NC	21.05.2020
4418	Sulu and Celebes Seas, Sulu Archipelago	NC	21.05.2020
IN204	India -West Coast, Dwarka to Navibandar	NE	21.05.2020
156	England - East Coast, Farne Islands to the River Tyne	NE	21.05.2020
196	Adriatic Sea, Bar to Split including Otok Palagruža	NE	21.05.2020
224	Turkey and Greece, Marmara Denizi	NE	21.05.2020
236	Mediterranean Sea - Greece and Turkey, Nisos Ródos to Taslik Burnu	NE	21.05.2020
237	Turkey - South Coast, Taslik Burnu to Anamur Burnu	NE	21.05.2020
323	International Chart Series, Dover Strait, Eastern Part	NE	21.05.2020
918	Indonesia, Ports on the North Coast of Jawa	NE	21.05.2020
967	South China Sea, Palawan	NE	21.05.2020
1852	Indonesia and Malaysia, Tanjung Mangkapadie to Tawau including Lingkas, Bunyu and Approaches	NE	21.05.2020
1935	England - East Coast, Approaches to Blyth, the River Tyne and Sunderland	NE	21.05.2020
2099	International Chart Series, Malaysia & Indonesia, Tawau and Approaches	NE	21.05.2020
2875	Indonesia, Selat Lombok to Pulau Sumba	NE	21.05.2020
2876	Indonesia, Selat Lombok and Approaches	NE	21.05.2020
2915	Indonesia, Selat Lombok to Selat Sape	NE	21.05.2020
3483	International Chart Series, South China, Sulu and Celebes Sea, Mindoro Strait to Luconia Shoals and Selat Makasar	NE	21.05.2020
3706	Indonesia, Bali and Nusa Tenggara, Selat Lombok and Selat Alas	NE	21.05.2020
4419	Philippine Islands and Indonesia, Cape San Agustin to Basilan Island	NE	21.05.2020

Forthcoming Charts to be Withdrawn in Week 21

Chart Number	Chart Title	Replacement Chart Number
156	England - East Coast, Farne Islands to the River Tyne	156
196	Adriatic Sea, Bar to Split Including Otok Palagruža	196
224	Turkey and Greece, Marmara Denizi	224
236	Mediterranean Sea - Greece and Turkey, Nisos Ródos to Taslik Burnu	236
237	Turkey - South Coast, Taslik Burnu to Anamur Burnu	237
323	International Chart Series, Dover Strait, Eastern Part	323
918	Indonesia, Ports on the North Coast of Jawa	918
928	Sulu and Celebes Seas, Sulu Archipelago	4418
943	Indonesia, Philippines Islands and Adjacent Seas, Molucca Sea to Manila Bay	3484
967	South China Sea, Palawan	967
1380	Africa - West Coast, Ports and Anchorages in Ghana, Togo and Benin	1391
1469	India - West Coast, Dwarka to Navibandar	IN204
1650	Borneo - North Coast, Pulau Billean to Lihiman	4418
1852	Indonesia and Malaysia, Tanjung Mangkapadie to Tawau including Lingkas, Bunyu and Approaches	1852
1868	Malaysia and Philippines, Sandakan Harbour to Sanga Island	4418
1935	England - East Coast, Approaches to Blyth, the River Tyne and Sunderland	1935
2056	Indonesia, Sumatera and Jawa, Selat Sunda and Approaches including Selat Panaitan	2056
2099	Malaysia and Indonesia, Tawau and Approaches	2099
2875	Indonesia, Selat Lombok to Pulau Sumba	2875
2876	Indonesia, Selat Lombok and Approaches	2876
2815	Indonesia, Selat Lombok to Selat Sape	2915
3483	International Chart Series, South China, Sulu and Celebes Seas, Mindoro Strait to Luconia Shoals and Selat Makasar	3483
3706	Indonesia, Bali and Nusa Tenggara, Selat Lombok and Selat Alas	3706
4419	Philippine Islands and Indonesia, Cape San Agustin to Basilan Island	4419
705	Indian Ocean, Islands of Lakshadweep (Laccadive Islands)	Withdrawn