

## OUTFIT MANAGEMENT

### Newsletter - week 17

#### Impact from the Coronavirus/COVID-19 Pandemic (see also Appendix A)

**UKHO:** Due to the safety implications as a result of ongoing effects of COVID-19 on distribution infrastructure around the world, we have taken the decision to delay the publication of any non-essential ADMIRALTY Nautical Publications until further notice.

In response to the current issues created by the Coronavirus/COVID-19 pandemic, the UKHO has advised that it is being notified of impacts to the availability of Foreign Government Hydrographic Office products and services, which in turn will impact their own products.

This notification highlights information from France and the Philippines, we will provide further updates as we learn more.

#### France

The French Hydrographic Office (SHOM) has advised that with effect from Wednesday 18 March, until further notice, no updates – including Notices To Mariner, SNC New Editions and ENC updates will be made to their products. This is in response to the current issues created by the Coronavirus/COVID-19 pandemic.

NAVAREA warnings will be used by France to issue the most critical navigational information.

As the respective ADMIRALTY services use French data to be kept up to date, UKHO's own products which are reliant on that data from France will likewise be affected and will not receive updates.

**Caution is advised when navigating using these products.**

#### Philippines

The Philippines Hydrographic Office has advised;

Due to the recent Government imposition of the Enhanced Community Quarantine for the whole island of Luzon, the NAMRIA - Hydrography Branch will stop its regular activities until further notice.

Navigational Warnings and monthly Notices to Mariners will still be promulgated in order to ensure safety of navigation.


**IMO:** Due to the ongoing Coronavirus (COVID-19) Emergency, IMO Publishing is currently only able to provide customers with digital products.

## THIS WEEK'S NEW EDITIONS

Top picks from this week's latest maritime publication releases and important regulatory guidance for each title to help you decide if its requirement for your vessels.

### New Editions available for supply from all SIRM ITALIA sites

To order your copy, pls contact: [digital.chart@sirmitalia.it](mailto:digital.chart@sirmitalia.it)  
or call us +39 010 588151



### US Coast Pilot Vol 6 – Great Lakes (USP CPo6)

*Recommended requirement for all vessels*


Coast Pilot 6 covers the Great Lakes system, including Lakes Ontario, Erie, Huron, Michigan, and Superior, their connecting waters, and the St. Lawrence River.



### Procedures for Port State Control 2019, 2020 edition (IMO 650-EB)

*Recommended requirement for all vessels*


This electronic publication provides guidance to port State control officers (PSCOs) on the conduct of inspections of foreign ships, in order to promote consistency in the way inspections are carried out worldwide, and to harmonize the criteria for deciding on deficiencies found on board relating to the ship, its equipment or its crew, as well as the application of procedures.



**Instruments Relevant to Port State Control  
2019, 2020 edition (IMO 675E-EB)**  
*Recommended requirement for all vessels*

This electronic publication is intended as an accompaniment to the Procedures for port State control, 2019. It provides the full texts of all the instruments featured in the aforementioned publication's List of instruments relevant to port State control procedures (appendix 19).

It has been compiled to give access to all the listed instruments, adopted/approved between 1993 and 2019, relevant to port state control inspections under IMO conventions, in an easy-to-use and portable format. It will be invaluable to port State control officers, Administrations and all other parties involved in the conduct of port state inspections.




**MEP Series Vol 2 Part 17 Low Speed Diesel  
Engines (MEP 002Q)**  
*Recommended requirement for all vessels*

This publication discusses the design and operation of crosshead-type marine diesel engines. It covers basic design of the two-stroke cycle crosshead engine, engine construction, monitoring and control, engine selection and installation, engine operation, maintenance and electronically controlled engines.

The book is written in a clear and concise

manner with supporting line drawings. It will be a useful study guide for those studying for certificates of competency as well as a source of reference for practising marine engineers.




### **Nautical Almanac 2021 (NP 314-21)**

*Recommended requirement for all vessels*

The Nautical Almanac contains astronomical information to support bridge crews in routine and emergency celestial navigation, as well as the calculation of daylight hours and mandatory gyro checks. The Nautical Almanac includes:

- Tabulations of the Sun, Moon, navigational planets and stars to help determine positions at sea when using a sextant
- Times of sunrise, sunset, twilights, moonrise and moonset, phases of the Moon and eclipses of the Sun and Moon to help bridge crews plan observations
- Interpolation and altitude correction tables, pole star tables and diagrams, and notes for the identification of stars and planets
- Information on standard times for countries around the world
- A concise set of sight reduction tables and sight reduction forms

To order your copy, contact GNS customer services




## List of Lights Vol A – British Isles & North Coast of France (NP 074)

*Recommended requirement for all vessels*

Vol A covers British Isles and North Coast of France from Dunkerque to the Entrance to Goulet de Brest incl North Sea Oil & Gas Platforms

- Descriptions of the characteristics of lights and fog signals, together with the equivalent foreign language light descriptions, to help bridge crews with identification
- Tables to assist in the calculation of geographical and luminous ranges of lights
- Details for all lights listed including the international number, location and/or name, geographical position, characteristics and intensity, elevation in metres, range in sea miles and description of structure



**The Mariners Handbook – 2020 edition (NP 100)**

*Recommended requirement for all vessels*

This handbook contains clear guidance to help mariners improve their understanding of maritime navigation, sea and ice conditions, meteorology and regulations. This publication is used by many leading maritime training academies and organisations.

- Guidance to assist mariners in navigational training and active bridge procedures.
- Simple tabular layouts to help users quickly locate essential information.
- ADMIRALTY QR codes for quick access to a list of all NtMs that affect the publication

**Recommendations for Relief Valves on Gas Carrier – 3rd edition (WITH 091)**


*Recommended requirement for all vessels*



Relief valves perform a safety critical function. Proper design and robust maintenance procedures are essential to ensure that this equipment will function as required. The purpose of this document is to provide information to support this goal. This publication is the third edition of SIGTTO's guidance on relief valves and it updates the previous edition *An Introduction to the Design and Maintenance of Cargo System Pressure Relief Valves on Board Gas Carriers, 1998*.

**New Editions available to pre-order for supply from SIRM ITALIA**


To pre-order your copy, pls contact: [digital.chart@sirmitalia.it](mailto:digital.chart@sirmitalia.it)  
or call us +39 010 588151



**The Basic Business Interruption Book  
(WITH 650)**

*Recommended requirement for all vessels*

Introductory manuals that assist in the development and training of staff are hard to find. This book fills that gap. This manual has been written by BI practitioners as a practical guide for practitioners. The book lays out the fundamentals of BI claims in a straightforward manner.



**BMP West Africa eBook (WITH 333-EB)**

*Recommended requirement for all vessels*

This publication provides Best Management Practices to deter piracy and enhance Maritime Security off the coast of West Africa including the Gulf of Guinea.

## OUTFIT MANAGEMENT UPDATE

### Forthcoming New Charts/New Edition Charts to be Published in Week 17

Chart Title	Chart Title	NE/NC	Date
IN214	India -West Coast, Vengurla to Betul	NE	23.04.2020
IN257	International Chart Series, India - West Coast, Mālvan to Kundāpura	NE	23.04.2020
502	West Indies, Harbours and Anchorages in Barbados	NE	23.04.2020
1007	Korea -West Coast, Mokpo	NE	23.04.2020
1185	International Chart Series, England - East Coast, River Thames, Sea Reach	NE	23.04.2020
2485	West Indies, Approaches to Barbados	NE	23.04.2020
2669	English Channel, Channel Islands and Adjacent Coast of France	NE	23.04.2020
3834	Indonesia and Malaysia, Tanjung Bayung to Tanjung Sipang	NE	23.04.2020
3835	International Chart Series, Malaysia – Sarawak, Tanjung Sipang to Tanjung Sirik	NE	23.04.2020
SC 5620 4th Edition	South West Wales	NE	23.04.2020
IN256	International Chart Series, India - West Coast, Dighi (Murud - Janjira) Hr to Mālvan	NE	23.04.2020
IN292	International Chart Series, India - West Coast, Dwārka to Mumbai	NE	23.04.2020

### Forthcoming Charts to be Withdrawn in Week 17

Chart Number	Chart Title	Replacement Chart number
502	West Indies, Harbours and Anchorages in Barbados	502
1007	Korea -West Coast, Mokpo	1007
1185	International Chart Series, England - East Coast, River Thames, Sea Reach	1185
1509	India - West Coast, Coondapoor to Vengurla	IN257
2485	West Indies, Winward Islands, Approaches to Barbados	2485
2669	English Channel, Channel Islands and Adjacent Coast of France	2669
3834	Indonesia and Malaysia, Tanjung Bayung to Tanjung Sipang	3834
3835	International Chart Series, Malaysia – Sarawak, Tanjung Sipang to Tanjung Sirik	3835
IN256	International Chart Series, India - West Coast, Murud - Janjira Hr to Mālvan	IN256
IN292	International Chart Series, India - West Coast, Dwārka to Mumbai	IN292
SC5620 3rd Edition	South West Wales	SC5620 4th Edition



# OUTFIT MANAGEMENT

## Newsletter – al fascicolo N° 9/2020 degli “Avvisi ai Naviganti”

### Avvisi relativi alla pandemia Coronavirus/Covid-19

Si informano i naviganti che lo SHOM (Servizio Idrografico Francese) ha ripreso regolarmente a pubblicare il proprio fascicolo Avvisi ai Naviganti (GAN).

Pertanto, l'aggiornamento della Documentazione Nautica edita da questo Istituto (carte e pubblicazioni) che interessa il territorio francese sarà assicurato normalmente..

### IIM Nuove Edizioni carte e pubblicazioni nautiche

Riportiamo di seguito l'elenco delle nuove edizioni di carte e pubblicazioni nautiche promulgate dall'Istituto Idrografico della Marina

Per ordinare la/le copie necessarie è possibile contattare l'Account Manager di riferimento o direttamente il reparto “Digital” ai seguenti indirizzi:

[digital.chart@sirmitalia.it](mailto:digital.chart@sirmitalia.it) - tel. +39 010 588151

Fascicolo 7/2020	NUMERO CARTA / TITOLO
<b>Pubblicazioni / Avvisi</b>	I.I. 3001 - Catalogo generale delle carte e delle pubblicazioni nautiche – Edizione 2020
<b>Carte nautiche (promulgate e in corso di distribuzione)</b>	191 (Porto di Brindisi)
	913 INT3310 (Da Piombino a Fiumicino e costa orientale della Corsica)
<b>Carte Nautiche in Kit (promulgate e in corso di distribuzione)</b>	7050 (Da Trapani a Punta Molizzano)
	7082 (Litorale di Brindisi)
	7083 (Da Torre S. Sabina a Savelletri)
	7084 (Da Monopoli a Secca Punta d’Oro)
	7046 (Da Buonfornello a Castel di Tusa)
	7450 (Isola di Pantelleria - Da Le Calette a P.ta Gattara)