

OUTFIT MANAGEMENT Newsletter - week 11

THIS WEEK'S NEW EDITIONS

Top picks from this week's latest maritime publication releases and important regulatory guidance for each title to help you decide if its requirement for your vessels.

New Editions available for supply from all SIRM ITALIA sites

To order your copy, pls contact: digital.chart@sirmitalia.it
or call us +39 010 588151

Customer Announcement

Updates to the ADMIRALTY services on Sunday 15 March


SIRM ITALIA customers are advised that UKHO will be undertaking scheduled maintenance on key ordering systems on Sunday 15 March between 09:00 - 10:00 GMT.

During this time, the following services will be affected.

- AVCS - Orders for additional holdings to existing licences and renewals will be processed as usual. Orders for new AVCS licences will be processed but subsequent orders for these new licences will be delayed
- ARCS - No order processing will be available for this service
- ADP and AENP - No order processing will be available for this service
- APOS - (Paper charts, Publications & ECDIS) - Delayed ordering and price enquiry

In the event of an emergency during this time, AVCS permits can be supplied to SOLAS vessels. In this instance, please contact SIRM ITALIA and we will make arrangements with the UKHO to meet your requirements.


UKHO apologise for any inconvenience this may cause and thanks you for your patience.



US Coast Pilot Vol 1 – East Port to Cape Cod (USP CP01)

Recommended requirement for all vessels


Covers the coasts of Maine, New Hampshire, and part of Massachusetts, from West Quoddy Head in Maine to Provincetown in Massachusetts. Major ports are at Portsmouth, NH and Boston, MA.



Code of Federal Regulations 46 (Shipping) – Part 1 to 9 (CFR 46)

Recommended requirement for all vessels


Title 46 of the Code of Federal Regulations is the portion of the CFR that comprises governance for the United States Coast Guard, the United States Marine Commission and the United States Maritime Administration. CFR 46 contains 9 volumes and 599 part.



Code of Federal Regulations 49 (Transportation) – Parts 2, 7, 8 & 9 (CFR 49)

Recommended requirement for all vessels

Title 49 of the Code of Federal Regulations records rules and regulations governing transportation in the United States. The CFR contains policies and procedures that make up administrative law for departments and agencies of the U.S. federal government.




ADMIRALTY Sailing Direction, South & East Coasts of Korea, East Coast of Siberia and Sea of Okhotsk (NP 43)

Recommended requirement for all vessels

The NP43 Admiralty Sailing Directions Pilot covers South & East Korea, the East coast of Siberia, and Sea of Okhotsk. It includes Jeju-do and the Coast from the South West Point of Korea to the South Point of Kamchatka, including Ostrov Sakhalin. The publication includes full colour photography, views, pilotage, harbours and approaches and information on local facilities.


Annual Summary of ADMIRALTY Notices to Mariner 2020 – T&P Notices (NP247-1)



Annual Summary of ADMIRALTY Notices to Mariners 2020 – Sailing Directions (NP247-2)

Recommended requirement for all vessels


To supplement Weekly NMs, the UKHO produces an Annual Summary of Notices to Mariners (NP247). This publication contains the Annual Statutory Notices to Mariners Numbers 1-26, a summary of Temporary and Preliminary Notices to Mariners still in force at the start of the year, and a Cumulative Summary of Amendments to ADMIRALTY Sailing Directions. The paper version of the Annual Summary of Notices to Mariners is published annually in January.



DP Operators Handbook (NI 507)

Recommended requirement for all vessels


This 3rd edition has been revised to take account of advances in technology and its application aboard DP-equipped vessels. It is a practical guide for serving and trainee DPOs and trainers, so concentrates on operational functions, setting up and testing equipment, bridge management and communications.



US Coast Pilot Vol 5 – Gulf of Mexico, Puerto Rico & Virgin Islands (USP CP05)

Recommended requirement for all vessels

Coast Pilot 5 - 48th Edition, 2020 covers the Gulf of Mexico from Key West, FL to the Rio Grande. This area is generally low and mostly sandy, presenting no marked natural features to the mariner approaching from seaward. Coast Pilot 5 also covers Puerto Rico and the Virgin Islands



ITU – List of Coast Stations (ITU 04CD)

Essential requirement for all vessels

List IV contains important information for the mariner in relation to radiocommunications, including the GMDSS (Global Maritime Distress and Safety System). Detailed information such as the frequencies for transmitting and receiving, in addition to geographical coordinates, is provided for maritime coast radio stations, including those assuming watch-keeping using digital selective calling (DSC) techniques and radiotelephony.

Guidance Manual for Tanker Structures – Consolidated (WITH 095)

Recommended requirement for tankers



The publication is based on the experiences and practices used by members of the Tanker Structure Co-operative Forum which is made up of owners, operators and classification societies.

This edition also incorporates IACS Recommendation – Confined Space Practice – Rev 3 – Dec 2018 and IACS Unified Requirement URZ10.4 Hull Surveys of Double Hull Oil Tankers Rev 16 which will come into force 1st Jul 2020

GMDSS Manual (IMO 970)

Recommended requirement for all vessels



The GMDSS Manual provides an explanation of the principles upon which the GMDSS is based, the radiocommunication requirements and recommendations for its implementation, the operational performance standards and technical specifications to be met by GMDSS equipment, and the procedures for and method of operation of the various radio services which form the GMDSS and the Master Plan for the GMDSS

**Ballast Water Management - 10th Edition
(WITH 284)**

Recommended requirement for all vessels



Ballast Water Management sets out the current state of international and national ballast water legislation. The BWM Convention is now fully in effect for all applicable ships and this book contains essential information on the requirements for compliance. It also highlights the significant revisions to US regulations (VIDA 2018). Information is provided on the various treatment options available, together with data sheets describing the IMO (both G8 and G9) and USCG Type Approved BWMS that are currently available on the market.



IMSBC Code & Supplement 2020 (IMO 260E)

Recommended requirement for bulk carriers

The IMSBC Code and Supplement a is recommended guide to ship owners and vessel masters concerned with the standards to be applied in the safe stowage and shipment of solid bulk cargoes, excluding grain.

New Editions available to pre-order for supply from SIRM ITALIA

To pre-order your copy, pls contact: digital.chart@sirmitalia.it or
call us +39 010 588151



Shiphandling – Passenger Ships without Tugs (WITH 648)

Recommended requirement for all vessels

Written by an industry expert, this detailed, illustrated publication provides guidance and practical advice relating to the handling of cruise liners and ferries.

OUTFIT MANAGEMENT UPDATE

Forthcoming New Charts/New Edition Charts to be Published in Week 11

Chart Title	Chart Title	NE/NC	Date
1348	South China Sea, Indonesia, Pulau-Pulau Natuna Besar	NC	12.03.2020
220	Adriatic Sea, Otok Vis to Otok Susak and San Benedetto del Tronto to Ravenna	NE	12.03.2020
1444	Italy - East Coast, Ancona and Falconara Marittima with Approaches	NE	12.03.2020
2510	International Chart Series, United Kingdom and Ireland, Approaches to Londonderry	NE	12.03.2020
3432	Ghana, Saltpond to Tema	NE	12.03.2020
3848	United States - Gulf of Mexico, Florida, Tampa Bay	NE	12.03.2020
JP1065	Nippon, Honshu-South Coast, Tokyo Wan, Keihin Ko, Tokyo	NE	12.03.2020

Forthcoming Charts to be Withdrawn in Week 11

Chart Number	Chart Title	Replacement Chart number
220	Adriatic Sea, Otok Vis to Otok Susak and San Benedetto del Tronto to Ravenna	220
1348	South China Sea, Indonesia, Kepulauan Natuna	1348
1444	Italy - East Coast, Ancona and Falconara Marittima with Approaches	1444
2140	South China Sea, Indonesia, Plans in Bunguran	1348
2510	International Chart Series, Ireland – North Coast, Approaches to Londonderry	2510
3432	Ghana, Saltpond to Tema	3432
3848	United States - Gulf of Mexico, Florida, Tampa Bay	3848
JP1065	Nippon, Honshu-South Coast, Tokyo Wan, Keihin Ko, Tokyo	JP1065

Forthcoming New Edition Publications to be Published in Week 11

NP No.	Title	Date	Remarks
NP58A & e-NP58A	ADMIRALTY Sailing Directions Norway Pilot Volume 3A (Ninth Edition) 2020. ISBN Number: 978-0-70-774-5657	12/03/2020	Updated to Week47/19 (21/11/19) First updated in NM week 11/20. This edition supersedes NP58A (Eighth Edition 2015) which is cancelled.
NP84	ADMIRALTY List of Lights and Fog Signals Volume L 2020/21. Northern Seas: Coast of Norway North of 60°55'N, Svalbard, The Faroes, Iceland, Greenland and Coast of Russia to Bering Strait. ISBN Number: 978-0-70-772-4126	12/03/2020	Updated to NM Week 04/20 (22/01/20). First Amendments in NM Week 11/20. This Edition supersedes NP84 2019/20 Edition which is cancelled.