


## OUTFIT MANAGEMENT Newsletter - week 10

### THIS WEEK'S NEW EDITIONS

Top picks from this week's latest maritime publication releases and important regulatory guidance for each title to help you decide if its requirement for your vessels.

### New Editions available for supply from all SIRM ITALIA sites


To order your copy, pls contact: [digital.chart@sirmitalia.it](mailto:digital.chart@sirmitalia.it)  
or call us +39 010 588151



### ADMIRALTY List of Lights Vol L 2020/21 (NP 84)

*Recommended requirement for all vessels*


ADMIRALTY List of Lights & Fog Signals is an essential guide covering 85,000 light structures. This includes lighthouses, lightships, lit floating marks, fog signals and more.



### **Norway Pilot Vol. IIIA (NP 58A)**

*Recommended requirement for all vessels*


Norway Pilot Vol. IIIA covers the offshore and coastal waters of Norway from Risværfjorden to the north part of Vesterålen.



### **ADMIRALTY Sailing Direction, South & East Coasts of Korea, East Coast of Siberia and Sea of Okhotsk**

*Recommended requirement for all vessels*

The NP43 Admiralty Sailing Directions Pilot covers South & East Korea, the East coast of Siberia, and Sea of Okhotsk. It includes Jeju and the Coast from the South West Point of Korea to the South Point of Kamchatka, including Ostrov Sakhalin. The publication includes full colour photography, views, pilotage, harbours and approaches and information on local facilities.




**Annual Summary of ADMIRALTY Notices to Mariner 2020 – T&P Notices (NP247-1)**

**Annual Summary of ADMIRALTY Notices to Mariners 2020 – Sailing Directions (NP247-2)**

*Recommended requirement for all vessels*


To supplement Weekly NMs, the UKHO produces an Annual Summary of Notices to Mariners (NP247). This publication contains the Annual Statutory Notices to Mariners Numbers 1-26, a summary of Temporary and Preliminary Notices to Mariners still in force at the start of the year, and a Cumulative Summary of Amendments to ADMIRALTY Sailing Directions. The paper version of the Annual Summary of Notices to Mariners is published annually in January.



**ADMIRALTY List of Radio Signals Volume 4, Meteorological Observation Stations (NP284)**

*Recommended requirement for all vessels*

This series provides comprehensive information on all aspects of Maritime Radio Communications. The data is organised into six volumes, some divided into several parts for ease of handling. Each of the six volumes is presented in a user-friendly format with full colour photographs and diagrams.



### DP Operators Handbook (NI 507)

*Recommended requirement for all vessels*

This 3rd edition has been revised to take account of advances in technology and its application aboard DP-equipped vessels. It is a practical guide for serving and trainee DPOs and trainers, so concentrates on operational functions, setting up and testing equipment, bridge management and communications.



### US Coast Pilot Vol 5 – Gulf of Mexico, Puerto Rico & Virgin Islands (USP CP05)

*Recommended requirement for all vessels*

Coast Pilot 5 - 48th Edition, 2020 covers the Gulf of Mexico from Key West, FL to the Rio Grande. This area is generally low and mostly sandy, presenting no marked natural features to the mariner approaching from seaward. Coast Pilot 5 also covers Puerto Rico and the Virgin Islands




**LNG Operational Practice. 2nd Edition  
(WITH 264)**

*Recommended requirement for LNG carriers*

This second edition is updated for 2020 to reflect the substantial changes and new designs in the technical and operational aspects of LNG shipping and the transportation of LNG by sea, since this book was first published in 2006. It is prepared as a practical handbook for the operation of LNG carriers.


**New Editions available to pre-order for supply from SIRM ITALIA**

To pre-order your copy, pls contact: [digital.chart@sirmitalia.it](mailto:digital.chart@sirmitalia.it)  
or call us +39 010 588151



**Dictionary of Maritime Terms English – Italian – English – 6th edition (With 519)**  
*Recommended requirement for all vessels*

This illustrated Italian/English dictionary, now in its sixth edition, translates the most common seafaring terms in use today, with reference to the IMO's SMCP. It also includes an extensive abbreviations section.



**Best Practice Guidelines for Stowage and Securing of Steel Cargoes (WITH 332)**  
*Recommended requirement for all vessels*

These Guidelines have been developed to assist shipmasters, ship's officers, port Captains, load port agents and stevedores, charterers and shippers when planning to load steel cargoes that are bound for Malaysia or Singapore and the following Ports are unequivocal in their endorsement of the Guidelines and are fully committed to ensuring enforcement of compliance: Johor Port, Jurong Port, Northport (Malaysia), Penang Port and Westports Malaysia

## OUTFIT MANAGEMENT UPDATE

### Forthcoming New Charts/New Edition Charts to be Published in Week 10

Chart Title	Chart Title	NE/NC	Date
IN215	India -West Coast, Betul to Belekeri	NE	05.03.2020
IN223	India - South Coast, Kolachel to Manappād	NE	05.03.2020
1036	Vietnam - South Coast, Ho Chi Minh City and Approaches	NE	05.03.2020
1039	Vietnam - South Coast, Outer Approaches to Ho Chi Minh City	NE	05.03.2020
1059	Vietnam - South Coast, Vung Tau to Song Thi Vai	NE	05.03.2020
1100	Vietnam - South Coast, Inner Approaches to Song Sai Gon	NE	05.03.2020
1239	United Kingdom, Orkney and Shetland Islands	NE	05.03.2020
2284	Black Sea - Romania, Constanța and Approaches	NE	05.03.2020
2450	International Chart Series, English Channel, Anvil Point to Beachy Head	NE	05.03.2020
2655	English Channel, Western Entrance	NE	05.03.2020
2656	English Channel, Central Part	NE	05.03.2020
3782	Qatar, Doha (Ad Dawḥah) and Approaches	NE	05.03.2020
AUS115	Australia - West Coast, Western Australia, Approaches to Bunbury	NE	05.03.2020
NZ6321	New Zealand, South Island - East Coast, Lyttelton Harbour/Whakaraupō	NE	05.03.2020

### Forthcoming Charts to be Withdrawn in Week 10

Chart Number	Chart Title	Replacement Chart number
1036	Vietnam - South Coast, Ho Chi Minh City and Approaches	1036
1039	Vietnam - South Coast, Outer Approaches to Ho Chi Minh City	1039
1059	Vietnam - South Coast, Vung Tau to Song Thi Vai	1059
1100	Vietnam - South Coast, Inner Approaches to Song Sai Gon	1100
1239	British Isles, Orkney and Shetland Islands	1239
2284	Black Sea - Romania, Constanța and Approaches	2284
2450	International Chart Series, English Channel, Anvil Point to Beachy Head	2450

2655	English Channel, Western Entrance	2655
2656	English Channel, Central Part	2656
3782	Qatar, Doha (Ad Dawjah) and Approaches	3782
AUS115	Australia - West Coast, Western Australia, Approaches to Bunbury	AUS115
NZ6321	New Zealand, South Island - East Coast, Lyttelton Harbour/Whakaraupō	NZ6321

### Forthcoming New Edition Publications to be Published in Week 10

NP No.	Title	Date	Remarks
NP43 & e-NP43	ADMIRALTY Sailing Directions South and East Coasts of Korea, East Coast of Siberia and Sea of Okhotsk Pilot Twelfth Edition  ISBN Number: 978-0-70-77-45640	05/03/2020	Updated to Week 46/19 (14/11/19) First updates in NM week 10/20. This edition supersedes NP43 (Edition 2018) which is cancelled.