


## OUTFIT MANAGEMENT Newsletter - week 9

### THIS WEEK'S NEW EDITIONS

Top picks from this week's latest maritime publication releases and important regulatory guidance for each title to help you decide if its requirement for your vessels.

**New Editions available for supply from all SIRM ITALIA sites**


To order your copy, pls contact: [digital.chart@sirmitalia.it](mailto:digital.chart@sirmitalia.it)  
or call us +39 010 588151



### **ADMIRALTY Sailing Direction, South & East Coasts of Korea, East Coast of Siberia and Sea of Okhotsk**

*Recommended requirement for all vessels*

The NP43 Admiralty Sailing Directions Pilot covers South & East Korea, the East coast of Siberia, and Sea of Okhotsk. It includes Jeju-do and the Coast from the South West Point of Korea to the South Point of Kamchatka, including Ostrov Sakhalin. The publication includes full colour photography, views, pilotage, harbours and approaches and information on local facilities.




### Annual Summary of ADMIRALTY Notices to Mariner 2020 – T&P Notices (NP247-1)

### Annual Summary of ADMIRALTY Notices to Mariners 2020 – Sailing Directions (NP247-2)

*Recommended requirement for all vessels*


To supplement Weekly NMs, the UKHO produces an Annual Summary of Notices to Mariners (NP247). This publication contains the Annual Statutory Notices to Mariners Numbers 1-26, a summary of Temporary and Preliminary Notices to Mariners still in force at the start of the year, and a Cumulative Summary of Amendments to ADMIRALTY Sailing Directions. The paper version of the Annual Summary of Notices to Mariners is published annually in January.



### ADMIRALTY List of Radio Signals Volume 4, Meteorological Observation Stations (NP 284)

*Recommended requirement for all vessels*


This series provides comprehensive information on all aspects of Maritime Radio Communications. The data is organised into six volumes, some divided into several parts for ease of handling. Each of the six volumes is presented in a user-friendly format with full colour photographs and diagrams.



### DP Operators Handbook (NI 507)

*Recommended requirement for all vessels*


This 3rd edition has been revised to take account of advances in technology and its application aboard DP-equipped vessels. It is a practical guide for serving and trainee DPOs and trainers, so concentrates on operational functions, setting up and testing equipment, bridge management and communications.



### US Coast Pilot Vol 5 – Gulf of Mexico, Puerto Rico & Virgin Islands (USP CP05)


Recommended requirement for all vessels

Coast Pilot 5 - 48th Edition, 2020 covers the Gulf of Mexico from Key West, FL to the Rio Grande. This area is generally low and mostly sandy, presenting no marked natural features to the mariner approaching from seaward. Coast Pilot 5 also covers Puerto Rico and the Virgin Islands



**General Rules for Tankers Owned & Operating in the USA 2020 (WITH 252)**  
*Recommended requirement for all vessels*

General Rules for Tankers, Owned or Operating in the USA, 2020 Edition, is compiled from over 12,000 pages of regulations directly related to shipping, contained in the United States Code of Federal Regulations (CFR). These are the codification of the general and permanent rules of the U.S. Federal Government, which in their entirety number over 175,000 pages of information



**LNG Operational Practice. 2nd Edition (WITH 264)**

*Recommended requirement for LNG carriers*

This second edition is updated for 2020 to reflect the substantial changes and new designs in the technical and operational aspects of LNG shipping and the transportation of LNG by sea, since this book was first published in 2006. It is prepared as a practical handbook for the operation of LNG carriers.

**New Editions available to pre-order for supply from SIRM ITALIA**

To pre-order your copy, pls contact: [digital.chart@sirmitalia.it](mailto:digital.chart@sirmitalia.it)  
or call us +39 010 588151



**Best Practice Guidelines for Stowage and Securing of Steel Cargoes (WITH 332)**

Recommended requirement for all vessels

These Guidelines have been developed to assist shipmasters, ship's officers, port Captains, load port agents and stevedores, charterers and shippers when planning to load steel cargoes that are bound for Malaysia or Singapore and the following Ports are unequivocal in their endorsement of the Guidelines and are fully committed to ensuring enforcement of compliance: Johor Port, Jurong Port, Northport (Malaysia), Penang Port and Westports Malaysia

## OUTFIT MANAGEMENT UPDATE

### Forthcoming New Charts/New Edition Charts to be Published in Week 09

Chart Title	Chart Title	NE/NC	Date
219	International Chart Series, United Kingdom, Western Approaches to the Orkney and Shetland Islands	NE	27.02.2020
245	North Atlantic Ocean, Scotland to Iceland	NE	27.02.2020
1010	Gulf of Bothnia, Sweden - East Coast, Junkön to Luleå	NE	27.02.2020
1123	United Kingdom and Ireland, Western Approaches to Saint George's Channel and Bristol Channel	NE	27.02.2020
1406	North Sea, Dover and Calais to Orford Ness and Scheveningen	NE	27.02.2020
1567	Algeria, Approaches to Annaba	NE	27.02.2020
1953	England and Wales, Approaches to the River Dee	NE	27.02.2020
2022	England - South Coast, Harbours and Anchorages in the East Solent Area	NE	27.02.2020
2649	International Chart Series, Celtic Sea, Western Approaches to the English Channel	NE	27.02.2020
3847	United States - Gulf of Mexico, Florida, Approaches to Tampa Bay	NE	27.02.2020
8015	Port Approach Guide, Rotterdam Europoort	NE	27.02.2020
8016	Port Approach Guide, Rotterdam Nieuwe Maas	NE	27.02.2020

### Forthcoming Charts to be Withdrawn in Week 09

Chart Number	Chart Title	Replacement Chart number
219	International Chart Series, British Isles, Western Approaches to the Orkney and Shetland Islands	219
245	North Atlantic Ocean, Scotland to Iceland	245
1010	Gulf of Bothnia, Sweden - East Coast, Junkön to Luleå	1010
1123	British Isles, Western Approaches to Saint George's Channel and Bristol Channel	1123
1406	North Sea, Dover and Calais to Orford Ness and Scheveningen	1406
1567	Algeria, Approaches to Annaba	1567
1953	England and Wales, Approaches to the River Dee	1953
2022	England - South Coast, Harbours and Anchorages in the East Solent Area	2022
2649	International Chart Series, Celtic Sea, Western Approaches to the	2649

English Channel		
3847	United States - Gulf of Mexico, Florida, Approaches to Tampa Bay	3847
8015	Port Approach Guide, Rotterdam Europoort	8015
8016	Port Approach Guide, Rotterdam Nieuwe Maas	8016

### Forthcoming New Edition Publications to be Published in Week 09

NP No.	Title	Date	Remarks
NP247(1)& e-NP247(1)	ADMIRALTY Annual Summary of Notices to Mariners Part 1 Annual Notices to Mariners 1 – 26 Temporary and Preliminary Notices 2020 Edition  ISBN Number: 978-0-70-772-2191	27/02/2020	This edition supersedes NP247(1) 2019 which is hereby cancelled.
NP247(2)& e-NP247(2)	ADMIRALTY Annual Summary of Notices to Mariners Part 2 Updates to Sailing Directions and Miscellaneous Nautical Publications 2020 Edition  ISBN Number: 978-0-70-772-2190	27/02/2020	This edition supersedes NP247(2) 2019 which is hereby cancelled.
NP248	ADMIRALTY List of Radio Signals. Meteorological Observation Stations Volume 4 First Edition 2020	27/02/2020	NP284 18/19 Edition is now cancelled