


## OUTFIT MANAGEMENT Newsletter - week 8

### THIS WEEK'S NEW EDITIONS

Top picks from this week's latest maritime publication releases and important regulatory guidance for each title to help you decide if its requirement for your vessels.

**New Editions available for supply from all SIRM ITALIA sites**

To order your copy, pls contact: [digital.chart@sirmitalia.it](mailto:digital.chart@sirmitalia.it)  
or call us +39 010 588151




**Annual Summary of ADMIRALTY Notices to Mariner 2020 – T&P Notices (NP247-1)**

**Annual Summary of ADMIRALTY Notices to Mariners 2020 – Sailing Directions (NP247-2)**

*Recommended requirement for all vessels*


To supplement Weekly NMs, the UKHO produces an Annual Summary of Notices to Mariners (NP247). This publication contains the Annual Statutory Notices to Mariners Numbers 1-26, a summary of Temporary and Preliminary Notices to Mariners still in force at the start of the year, and a Cumulative Summary of Amendments to ADMIRALTY Sailing Directions. The paper version of the Annual Summary of Notices to Mariners is published annually in January.



## **ADMIRALTY List of Radio Signals Volume 4, Meteorological Observation Stations (NP 284)**

*Recommended requirement for all vessels*


This series provides comprehensive information on all aspects of Maritime Radio Communications. The data is organised into six volumes, some divided into several parts for ease of handling. Each of the six volumes is presented in a user-friendly format with full colour photographs and diagrams.



## **DP Operators Handbook (NI 507)**

*Recommended requirement for all vessels*


This 3rd edition has been revised to take account of advances in technology and its application aboard DP-equipped vessels. It is a practical guide for serving and trainee DPOs and trainers, so concentrates on operational functions, setting up and testing equipment, bridge management and communications.



## US Coast Pilot Vol 5 – Gulf of Mexico, Puerto Rico & Virgin Islands (USP CP05)

Recommended requirement for all vessels


Coast Pilot 5 - 48th Edition, 2020 covers the Gulf of Mexico from Key West, FL to the Rio Grande. This area is generally low and mostly sandy, presenting no marked natural features to the mariner approaching from seaward. Coast Pilot 5 also covers Puerto Rico and the Virgin Islands



## General Rules for Tankers Owned & Operating in the USA 2020 (WITH 252)

*Recommended requirement for all vessels*


General Rules for Tankers, Owned or Operating in the USA, 2020 Edition, is compiled from over 12,000 pages of regulations directly related to shipping, contained in the United States Code of Federal Regulations (CFR). These are the codification of the general and permanent rules of the U.S. Federal Government, which in their entirety number over 175,000 pages of information



**LNG Operational Practice. 2nd Edition  
(WITH 264)**

*Recommended requirement for LNG carriers*


This second edition is updated for 2020 to reflect the substantial changes and new designs in the technical and operational aspects of LNG shipping and the transportation of LNG by sea, since this book was first published in 2006. It is prepared as a practical handbook for the operation of LNG carriers.



**ADMIRALTY List of Radio Signals Vol 6 Part  
7 – Central & South America and the  
Caribbean (NP286-7)**

*Recommended requirement for all vessels*


This series provides comprehensive information on all aspects of Maritime Radio Communications. This includes contact details and procedures for detailed pilot information, vessel traffic service information, national and international ship reporting systems and port information.



### **ADMIRALTY Sailing Directions, St Lawrence Pilot (NP 65)**

*Recommended requirement for all vessels*

This guide covers the Gulf and River St. Lawrence, East coast of C. Breton Islands, Cabot Strait, and strait of Canso. It is a popular choice with both commercial and leisure sailors.



### **Passage Planning Principles (SEAM 027)**

*Recommended requirement for all vessels*

This book covers the stages to be undertaken during the preparation of a passage plan. It outlines the necessary steps of appraisal, planning, execution and monitoring and will be of use to all members of the bridge team, regardless of skill, knowledge and experience. Techniques to prepare and conduct the proposed passage are presented clearly and concisely so that all users can understand them.

**New Editions available to pre-order for supply from SIRM ITALIA**

To pre-order your copy, pls contact: [digital.chart@sirmitalia.it](mailto:digital.chart@sirmitalia.it)  
or call us +39 010 588151



**Best Practice Guidelines for Stowage and Securing of Steel Cargoes (WITH 332)**

Recommended requirement for all vessels

These Guidelines have been developed to assist shipmasters, ship's officers, port Captains, load port agents and stevedores, charterers and shippers when planning to load steel cargoes that are bound for Malaysia or Singapore and the following Ports are unequivocal in their endorsement of the Guidelines and are fully committed to ensuring enforcement of compliance: Johor Port, Jurong Port, Northport (Malaysia), Penang Port and Westports Malaysia



**Helicopter Landing Officers Handbook (OTH 309)**

*Recommended requirement for all vessels*

This publication covers helicopter landing officers requirements, helideck checks, helicopter communication and meteorology, helideck operations and loading. Dangerous goods and emergency response (New section)

## OUTFIT MANAGEMENT UPDATE

### Forthcoming New Charts/New Edition Charts to be Published in Week 08

Chart Title	Chart Title	NE/NC	Date
PNG519	Papua New Guinea, North East Coast, Ward Hunt Strait to Star Reefs Passage	NE	20.02.2020
DE91	International Chart Series, North Sea, Netherlands and Germany, River Ems - Dukegat to Emssperwerk (Ems Flood Barrier)	NE	20.02.2020
2	International Chart Series, United Kingdom and Ireland	NE	20.02.2020
659	International Chart Series, Angola, Port of Soyo and Approaches	NE	20.02.2020
1005	Turkey - Marmara Denizi, Marmara Adasi to İstanbul Boğazi (The Bosphorus)	NE	20.02.2020
1055	Aegean Sea - Greece and Turkey, Rhodes Channel and Gökova Körfezi	NE	20.02.2020
1058	Aegean Sea - Greece and Turkey, Nísos Chíos and İzmir Körfezi	NE	20.02.2020
1061	Aegean Sea - Greece and Turkey, Çandarlı Körfezi to Edremit Körfezi with Nísos Lésvos	NE	20.02.2020
1513	Greece - Saronikós Kólpos, Kólpos Elefsínas	NE	20.02.2020
1596	Greece - Saronikós Kólpos, Peiraiás	NE	20.02.2020
3783	Qatar, Mesaieed (Musay'íd or Umm Said)	NE	20.02.2020
3787	International Chart Series, Qatar, Approaches to Mesaieed (Musay'íd or Umm Said), Hamad Port and Doha (Ad Dawḥah)	NE	20.02.2020
3789	Qatar, Hamad Port	NE	20.02.2020
3895	International Chart Series, Indian Ocean, Archipel des Comores (Comoros)	NE	20.02.2020
3950	International Chart Series, Qatar and United Arab Emirates, Mesaieed (Musay'íd or Umm Said) to Ra's Laffān	NE	20.02.2020
AUS167	Australia, Tasmania, Port Dalrymple	NE	20.02.2020
AUS777	Australia - South Coast, South Australia, Winceby Island to Point Riley	NE	20.02.2020

### Forthcoming Charts to be Withdrawn in Week 08

Chart Number	Chart Title	Replacement Chart number
2	International Chart Series, British Isles	2
659	International Chart Series, Angola, Port of Soyo and Approaches	659
1005	Turkey - Marmara Denizi, Marmara Adası to İstanbul Boğazi (The Bosphorus)	1005
1055	Aegean Sea - Greece and Turkey, Rhodes Channel and Gökova Körfezi	1055
1058	Aegean Sea - Greece and Turkey, Nísos Chíos and İzmir Körfezi	1058
1061	Aegean Sea - Greece and Turkey, Çandarlı Körfezi to Edremit Körfezi with Nísos Lésvos	1061
1513	Greece - Saronikós Kólpos, Kólpos Elefsínas	1513
1596	Greece - Saronikós Kólpos, Peiraiás	1596
3632	International Chart Series, North Sea, Germany and Netherlands, The Ems, Dukegat to Pogum	DE91
3783	Qatar, Mesaieed (Musay'íd or Umm Said)	3783
3787	International Chart Series, Qatar, Approaches to Mesaieed (Musay'íd or Umm Said), Hamad Port and Doha (Ad Dawḥah)	3787
3789	Qatar, Hamad Port	3789
3895	International Chart Series, Indian Ocean, Archipel des Comores (Comoros)	3895
3950	International Chart Series, Qatar and United Arab Emirates, Mesaieed (Musay'íd or Umm Said) to Ra's Laffān	3950
AUS167	Australia, Tasmania, Port Dalrymple	AUS167
AUS777	Australia - South Coast, South Australia, Winceby Island to Point Riley	AUS777
AUS519	Papua New Guinea, Ward Hunt Strait to Star Reefs Passage	PNG519

### Forthcoming New Edition Publications to be Published in Week 08

NP No.	Title	Date	Remarks
NP234(A) e-NP234(A)	ADMIRALTY Cumulative List of Notice to Mariners January 2020  ISBN Number: 978-0-70-774-6135	20/02/2020	-