


## OUTFIT MANAGEMENT Newsletter - week 7

### THIS WEEK'S NEW EDITIONS

Top picks from this week's latest maritime publication releases and important regulatory guidance for each title to help you decide if its requirement for your vessels.

**New Editions available for supply from all SIRM ITALIA sites**


To order your copy, pls contact: [digital.chart@sirmitalia.it](mailto:digital.chart@sirmitalia.it)  
or call us +39 010 588151



**US Coast Pilot Vol 5 – Gulf of Mexico, Puerto Rico & Virgin Islands (USP CP05)**


*Recommended requirement for all vessels*

Coast Pilot 5 - 48th Edition, 2020 covers the Gulf of Mexico from Key West, FL to the Rio Grande. This area is generally low and mostly sandy, presenting no marked natural features to the mariner approaching from seaward. Coast Pilot 5 also covers Puerto Rico and the Virgin Islands



**General Rules for Tankers Owned & Operating in the USA 2020 (WITH 252)**  
*Recommended requirement for all vessels*


General Rules for Tankers, Owned or Operating in the USA, 2020 Edition, is compiled from over 12,000 pages of regulations directly related to shipping, contained in the United States Code of Federal Regulations (CFR). These are the codification of the general and permanent rules of the U.S. Federal Government, which in their entirety number over 175,000 pages of information



**LNG Operational Practice. 2nd Edition (WITH 264)**

*Recommended requirement for LNG carriers*


This second edition is updated for 2020 to reflect the substantial changes and new designs in the technical and operational aspects of LNG shipping and the transportation of LNG by sea, since this book was first published in 2006. It is prepared as a practical handbook for the operation of LNG carriers.



### **ADMIRALTY List of Radio Signals Vol 6 Part 7 – Central & South America and the Caribbean (NP286-7)**

*Recommended requirement for all vessels*


This series provides comprehensive information on all aspects of Maritime Radio Communications. This includes contact details and procedures for detailed pilot information, vessel traffic service information, national and international ship reporting systems and port information.



### **ADMIRALTY Sailing Directions, St Lawrence Pilot (NP 65)**

*Recommended requirement for all vessels*

This guide covers the Gulf and River St. Lawrence, East coast of C. Breton Islands, Cabot Strait, and strait of Canso. It is a popular choice with both commercial and leisure sailors.



### **Passage Planning Principles (SEAM 027)**

*Recommended requirement for all vessels*

This book covers the stages to be undertaken during the preparation of a passage plan. It outlines the necessary steps of appraisal, planning, execution and monitoring and will be of use to all members of the bridge team, regardless of skill, knowledge and experience. Techniques to prepare and conduct the proposed passage are presented clearly and concisely so that all users can understand them.

**New Editions available to pre-order for supply from SIRM ITALIA**

To pre-order your copy, pls contact: [digital.chart@sirmitalia.it](mailto:digital.chart@sirmitalia.it) or call us +39 010 588151



### **Helicopter Landing Officers Handbook (OTH 309)**

*Recommended requirement for all vessels*

This publication covers helicopter landing officers requirements, helideck checks, helicopter communication and meteorology, helideck operations and loading. Dangerous goods and emergency response (New section)

## OUTFIT MANAGEMENT UPDATE

Forthcoming New Charts/New Edition Charts to be Published in Week 07

Chart Title	Chart Title	NE/NC	Date
509	Ecuador, Approaches to Puerto Marítimo de Guayaquil including Estero Salado and Canal de Cascajal	NE	13.02.2020
586	Ecuador – Peru, Outer Approaches to Guayaquil	NE	13.02.2020
2021	England - South Coast, Harbours and Anchorages in the West Solent Area	NE	13.02.2020
2986	International Chart Series, France - West Coast, Approaches to La Loire	NE	13.02.2020
4137	International Chart Series, Southern Africa - West Coast, Namibia, Walvis Bay Harbour	NE	13.02.2020
4138	International Chart Series, South Africa - West Coast, Namibia, Approaches to Walvis Bay	NE	13.02.2020

Forthcoming Charts to be Withdrawn in Week 07

Chart Number	Chart Title	Replacement Chart number
509	Ecuador, Approaches to Puerto Marítimo de Guayaquil including Estero Salado and Canal de Cascajal	509
586	Ecuador - Peru, Outer Approaches to Guayaquil	586
2021	England - South Coast, Harbours and Anchorages in the West Solent Area	2021
2986	International Chart Series, France - West Coast, Approaches to La Loire	2986
4137	International Chart Series, Southern Africa - West Coast, Namibia, Walvis Bay Harbour	4137
4138	International Chart Series, South Africa - West Coast, Namibia, Approaches to Walvis Bay	4138

Forthcoming New Edition Publications to be Published in Week 07

NP No.	Title	Date	Remarks
NP286(7)	ADMIRALTY List of Radio Signals. Pilot Services, Vessel Traffic Services and Port Operations. Central and South America and the Caribbean. First Edition 2020.  ISBN Number: 978-0-70-774-4902	13/02/2020	Updated to Week 51/19 (19/12/19). First updates in week 07/20. The 2019/20 Edition of NP286(7) is cancelled.